

CERTIFIED RECORD OF LAND CORNER MONUMENTATION

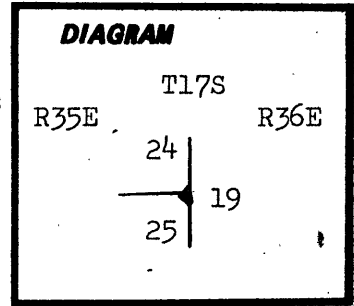
History of original corner establishment:

Original corner established by Henry W. Cooke in 1883 under contract number 488, dated August 11, 1883. Surveyor General's records state:-

80.00 Set a basalt stone 18x18x6 ins 12 ins in the ground for cor to secs 24 & 25 marked with 2 notches on the S. and 4 notches on the N. edges from which

a pine 44 ins. diam bears N. 82° W. 34 lks dist. marked T17S R35E S 24 BT

a pine 40 ins diam bears S. 75° W. 35 lks dist. marked T17S R35E S 25 BT



Description of corner evidence found:

I found a stone 18x18x6 set firmly in the ground marked with 2 notches on the south and 4 notches on the north edges.

I found a 36 inch pine snag, down and decomposed N182° W. approximately 22 ft distant. scribing on the underside, and carrying a BT (54-3) sign.

Description of monument and accessories I established to perpetuate the original location of this corner:

At the location of the marked rock I set a standard USFS all aluminum corner monument consisting of a 3" disk mounted on a 2 1/2 x 30" pipe with a flared base buried 25 inches in the ground with the original corner rock buried alongside. Disk is stamped as shown. Set September 9, 1982, witnessed by Pedro Zabala and Mickey Walker.

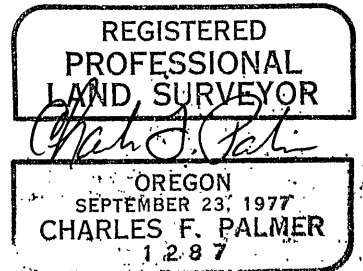
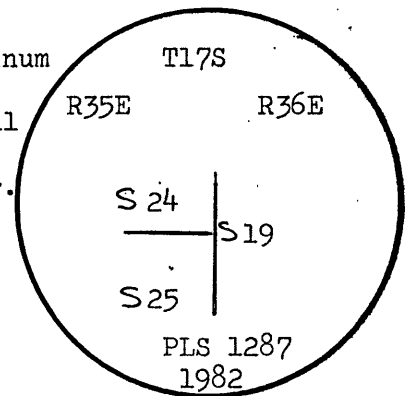
BT's established:

a 14 inch P.Pine bears N. 72° E. a distance of 18.8 ft, scribed T17S R36E S 19 BT

a 13 inch P.Pine bears N. 30° W. a distance of 16.7 ft, scribed T17S R35E S 24 BT

a 6 inch P. Pine bears S. 38° W. a distance of 20.3 ft, scribed T17S R35E S 25 BT

All BT's banded with red paint, carry BT and Attention signs and have brass disks stamped PLS 1287 nailed at the base of the BT bla₂es.



Office of.....*Surveyor*..... County of.....*Grant*.....
 State of.....*Oregon*....., I hereby certify that the within instrument was filed in this office
 for record on the...*23*... day of...*Nov*....., 19...*82*.....
 by.....*Robert D. Dazett*..... by.....
 (COUNTY OFFICIAL) (DEPUTY)